

History behind the name

Duivenspiek

Dove's Peak

Herbert's Mount

Crown Mount

Windberg

The Altar

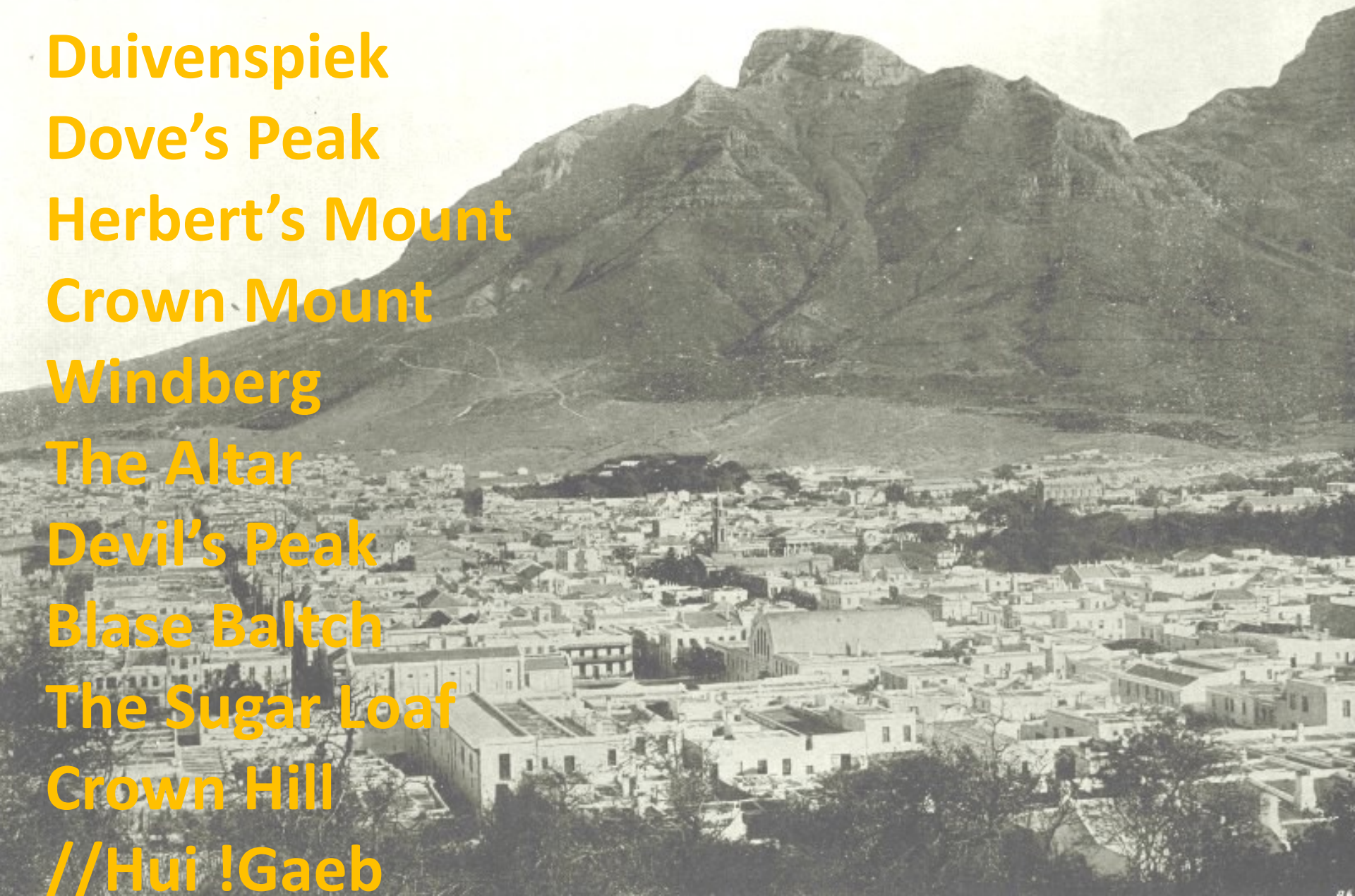
Devil's Peak

Blase Baltch

The Sugar Loaf

Crown Hill

//Hui !Gaeb

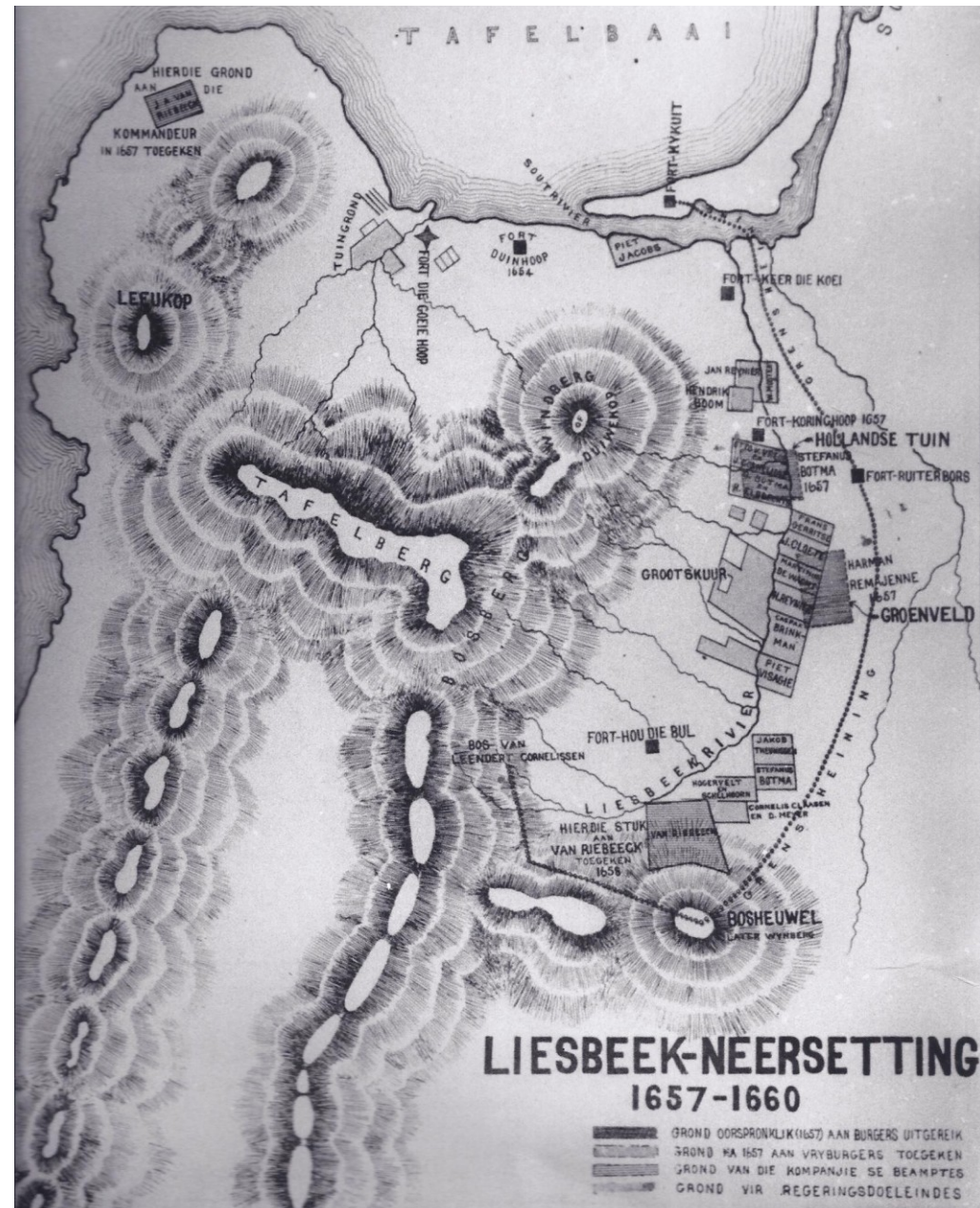


Windberg / Duiwekop, 1657 – 1660


The First Land Grab:

**“But this is where I
Graze my cattle in
The summer”**


**“Would this be
Allowed according
To the laws of
Holland?”**



Herbert's Mount, Sir Thomas Herbert 1638



Blase Baltch, Adam Olearius circa 1691



Mont du Vent, De L Loubiere circa 1691

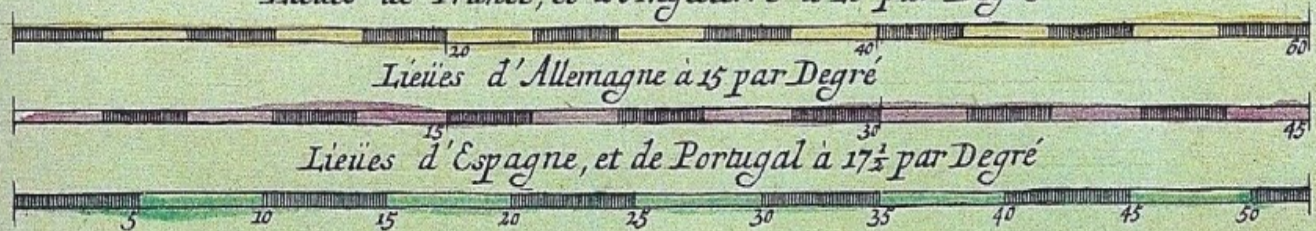
31

Eſchelle

Lieües de France, et d'Angleterre à 20 par Degré

Lieües d'Allemagne à 15 par Degré

Lieües d'Eſpagne, et de Portugal à 17½ par Degré



32

Montagne de la Table

Montagne du Lion

M. du Vent

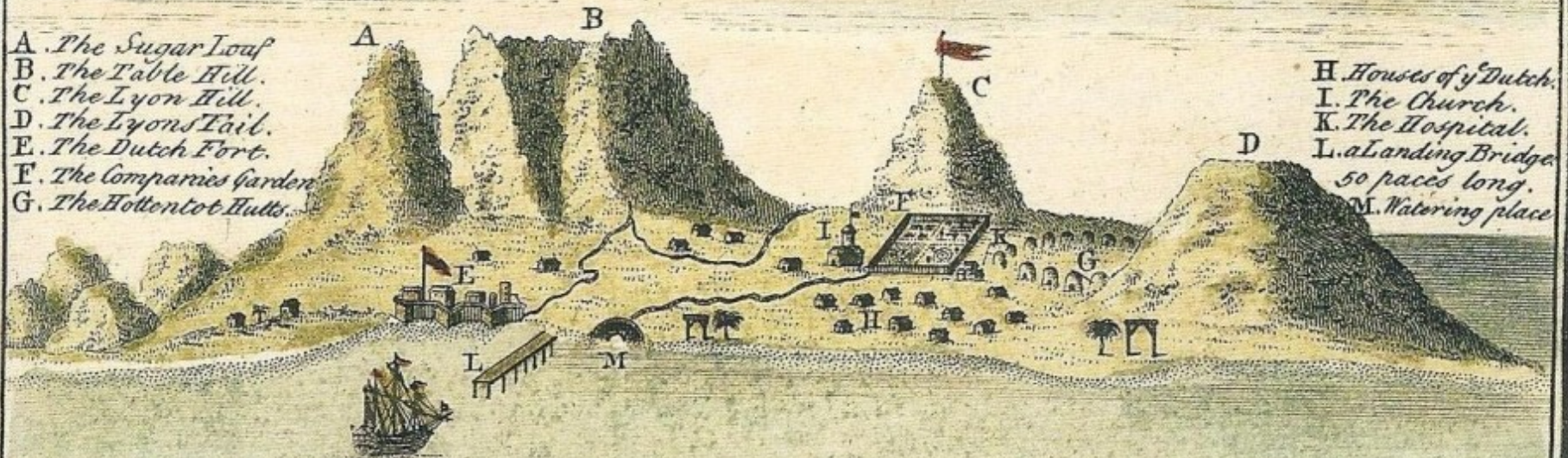
VUE DU CAP DE BONNE
ESPERANCE.

33



The Sugar Loaf, Thomas Bowen circa 1777

Prospect of the *CAPE of GOOD HOPE.*



//HUI !GAEB

The Place Where the Clouds Gather

